




LEGEND

-  GORTYRAHILLY WF SITE BOUNDARY
-  TRAFFIC COUNT LOCATION
-  COUNTY BOUNDARY

Ordnance Survey Ireland Licence No. CYAL50165696
 © Ordnance Survey Ireland / Government of Ireland

rev.	modifications	by	date

Client	Gortyrähilly Wind DAC		
Project	Proposed Wind Farm at Gortyrähilly, Ballyvourney, Co. Cork		
Stage	Planning		
Title	Location of Traffic Counts		
Scales	1:20,000 @A3		
Surveyed	Prepared By	Checked	Date
	A. McC.	S. M.	23-06-2022

© COPYRIGHT OF JENNINGS O'DONOVAN & PARTNERS LIMITED, CONSULTING ENGINEERS, FINISKILN, SLIGO, IRELAND.
 TEL. (0035371) 9161416.
 FAX. (0035371) 9161080.
 Email: info@jodireland.com
 Web: www.jodireland.com



Job No.	Drawing no.	Revision
6225	FIGURE 15.11	